











Course Card 2012

STARTING RACES

Races shall be started by using the following signals:
 Times shall be taken from signals; the absence of a sound signal shall be disregarded.
 The use of radio is only an aide and shall not be deemed part of the starting sequence.
 * or as stated in the sailing instructions

Start Sequence	Visual Signal	Sound signal	Time
Warning	Class flag(s) Displayed	Gun	5 minutes
Prep	 Preparatory flag	Gun	4 minute
	Preparatory flag(s) removed	Horn	1 minute
Start	Class flag(s) removed	Gun	GO

Race Information Flags

Positions of Race Marks

Pier	52°59'.02 N	006°01'.74 W
Monkey Pole	52°59'.85 N	006°02'.66 W
North	52°59'.95 N	006°01'.99 W
Outfall	52°59'.52 N	006°01'.30 W
East	52°59'.21 N	006°00'.65 W
Glen	52°58'.54 N	006°00'.19 W

Bearing (T) & Distances (Nm)						
From ...To → ↓	Pier	Monkey	North	Outfall	East	Glen
Pier	X	326° 1.00	351° 0.94	028° 0.56	074° 0.69	144° 0.57
Monkey	146° 1.00	X	077° 0.42	112° 0.88	118° 1.37	146° 1.57
North	171° 0.94	257° 0.42	X	136° 0.60	132° 1.09	161° 1.47
Outfall	208° 0.56	292° 0.92	316° 0.60	X	127° 0.50	176° 0.96
East	254° 0.69	298° 1.37	312° 1.09	307° 0.50	X	206° 0.74
Glen	324° 0.57	326° 1.57	341° 1.47	356° 0.96	026° 0.74	X

* i.e. Pier to Glen is 144° / 0.57Nm.